

NOTICE!!

These documents have been scanned!

Do not place un-scanned documents beneath this notice!

Do not remove this notice from this file!

GPO Jacket No. 560-102
Print Order 61540
Rise Business Services, LLC
Job=AZ15 4/26/2019



Box Number= AZ15004



Claim Begin-End: AMC447981-AMC447984

1 Initial Receipt



AZ15004-24


AMC450400-AMC453366

United States Department of the Interior
Bureau of Land Management
 DIV OF LANDS, MINRLS & ENERGY
 ONE N CENTRAL AVE
 PHOENIX, AZ 85004 -4427
 Phone: 602-417-9200

Receipt

No: 4035016

| | |
|--|--|
| Transaction #: 4146086 | |
| Date of Transaction: 12/05/2017 | |
| CUSTOMER: | |
| DENNIS CONLON 23306 N 70TH LN GLENDALE, AZ 85310-5863 US | |



| LINE # | QTY | DESCRIPTION | REMARKS | UNIT PRICE | TOTAL |
|---------------|------|---|---------|------------|-----------------|
| 1 | 4.00 | LOCATABLE MINERALS / MINING CLAIMS-NEW, UNADJUD, ONE OR MORE AUTH NOS / NEW MINING CLAIMS MAINTENANCE FEE CASES: AMC447981/\$155.00, AMC447982/\$155.00, AMC447983/\$155.00, AMC447984/\$155.00 | | - n/a - | 620.00 |
| 2 | 4.00 | LOCATABLE MINERALS / MINING CLAIMS-NEW, UNADJUD, ONE OR MORE AUTH NOS / NEW MINING CLAIMS LOCATION FEE CASES: AMC447981/\$37.00, AMC447982/\$37.00, AMC447983/\$37.00, AMC447984/\$37.00 | | - n/a - | 148.00 |
| 3 | 4.00 | LOCATABLE MINERALS / MINING CLAIMS-NEW, UNADJUD, ONE OR MORE AUTH NOS / NEW MINING CLAIM PROCESSING FEE CASES: AMC447981/\$20.00, AMC447982/\$20.00, AMC447983/\$20.00, AMC447984/\$20.00 | | - n/a - | 80.00 |
| TOTAL: | | | | | \$848.00 |

| PAYMENT INFORMATION | | | | |
|---------------------|---------|--|-------------|------------|
| 1 | AMOUNT: | 848.00 | POSTMARKED: | N/A |
| | TYPE: | CASH | RECEIVED: | 12/05/2017 |
| | NAME: | CONLON, DENNIS 23306 N 70TH LN GLENDALE AZ 85310-5863 US | | |

This receipt was generated by the automated BLM Collections and Billing System and is a paper representation of a portion

NOTICE!!

These documents have been scanned!

Do not place un-scanned documents beneath this notice!

Do not remove this notice from this file!

GPO Jacket No. 560-102
Print Order 61540
Rise Business Services, LLC
Job=AZ15 4/26/2019



Box Number= AZ15004



Claim Begin-End: AMC447981-AMC447984

2 Correspondence



AZ15004-24

AMC450400-AMC453366



United States Department of the Interior

BUREAU OF LAND MANAGEMENT

Arizona State Office

One North Central Avenue, Suite 800

Phoenix, Arizona 85004-4427

www.blm.gov/az/

FEB 15 2019



In Reply Refer To:

3800 (AZ-9200) PB

AMC429608; AMC447981

CERTIFIED MAIL - RETURN RECEIPT REQUESTED 9214 8901 9403 8378 9320 59

NOTICE

DANIEL B RECORD : This Notice Affects Those Claims
PO BOX 39 : Shown in the Block Below.
VILLA GROVE, CO 81155-0039 :

AMC429608; AMC447982
DEMOCRAT MINE; AURUM GIGANTICUS 2

Additional Processing Fees Required

The Arizona State Office, Bureau of Land Management, received your Affidavit of Labor or Notice of Intent to Hold for the 2018 assessment year.

Due to a processing fee increase effective October 1, 2018, we did not receive sufficient fees with your document. The fee increased from \$10 per mining claim to \$15 per mining claim.

Therefore, you are required to submit an additional payment in the amount of \$5.00 per claim, within 30 days of receipt of this notice or your claim(s) will be declared forfeited.

Please include your Arizona Mining Claim (AMC) serial number(s) and claim name(s) when submitting the additional fees. If additional information is required, please contact Pauline Brown at 602-417-9360.

Lucas Lucero
Deputy State Director
Lands, Minerals and Energy Division




Date Produced: 03/11/2019

ConnectSuite Inc.:

The following is the delivery information for Certified Mail™/RRE item number 9214 8901 9403 8378 9320 59. Our records indicate that this item was delivered on 03/05/2019 at 09:50 a.m. in VILLA GROVE, CO 81155. The scanned image of the recipient information is provided below.

Signature of Recipient :

| Delivery Section | |
|------------------|--|
| ure |  |
| id | |
| is | |

Address of Recipient :

| | |
|----|--|
| ny | |
| ss | |

Thank you for selecting the Postal Service for your mailing needs. If you require additional assistance, please contact your local post office or Postal Service representative.

Sincerely,
United States Postal Service

The customer reference number shown below is not validated or endorsed by the United States Postal Service. It is solely for customer use.

Customer Reference Number: C1223394.7002211

UNITED STATES DEPARTMENT OF
THE INTERIOR BUREAU OF
LAND MANAGEMENT

429608
447981

RECORDING REQUESTED BY AND WHEN
RECORDED, MAIL DOCUMENT TO:

NAME: Daniel B. Record

ADDRESS: POB 39

Villa Grove, Co 81155

FOR COUNTY RECORDER'S USE

AFFIDAVIT OF ANNUAL ASSESSMENT WORK-PROOF OF LABOR

I hereby certify that the taxes have been paid in full:

X _____ Date: _____
Treasurer-Tax Collector Use

PER
#429608

No. of Claims x 2
\$10/claim
Total due BLM \$ 20⁰⁰

1. The undersigned certifies that at least \$100 per claim was expended for development, labor and improvements, or equivalent value added, as the annual assessment work for the assessment year ending September 1, _____ for the following contiguous unpatented mining claim(s), located in the County of _____, in the State of California.

| BLM Serial No. | Name of Claim | Tp | Rg | Sec | Mer | County Recordation | Date |
|----------------|--------------------|-----|------|-----|-----|--------------------|----------|
| AMC 429608 | Democrat Mine | 20N | 15W | 33 | 14 | Mohave | 9/3/14 |
| AMC 447982 | Aurum Giganticus 2 | 13N | 100W | 14 | 14 | Yavapai | 10/15/17 |
| | | | | | | | |
| | | | | | | | |
| | | | | | | | |
| | | | | | | | |
| | | | | | | | |
| | | | | | | | |
| | | | | | | | |

RECEIVED
BLM STATE OFFICE
2019 JAN 28 P 1:06
PHOENIX, ARIZONA

2. Type of labor improvements (specify what was done and give the total value for that labor and improvement to show at least \$100 for each claim). If a geological, geochemical, or geophysical survey was performed, as per 30 U.S.C. 28-1, reference the title of the report of survey, give cost and date of survey and report, and indicate it was filed.

| Description of Work Performed | Value of Work Performed | Date Work Was Performed |
|--|-------------------------|-------------------------|
| Maintenance, Testing + Cleanup on each claim | \$150/claim | April 1 to 3 |
| | \$300 total | 2018 |
| | | |

**United States Department of the Interior
Bureau of Land Management
DIV OF LANDS, MINRLS & ENERGY
ONE N CENTRAL AVE
PHOENIX, AZ 85004 -4427
Phone: 602-417-9200**

| | |
|---------|---------|
| Receipt | |
| No: | 4365997 |

| |
|---|
| Transaction #: 4483240 |
| Date of Transaction: 02/04/2019 |
| CUSTOMER: |
| DANIEL RECORD PO BOX 39 VILLA GROVE, CO 81155-0039 US |

| LINE # | QTY | DESCRIPTION | REMARKS | UNIT PRICE | TOTAL |
|---------------|------|--|------------|------------|----------------|
| 1 | 1.00 | LOCATABLE MINERALS / MINING CLAIMS- NOT NEW-UNADJUD, ONE AUTH NO. ONLY / MINING CLAIM MONEY RECEIVED CASES: AMC429608/\$20.00 | 2018 POL/2 | - n/a - | 20.00 |
| TOTAL: | | | | | \$20.00 |

| PAYMENT INFORMATION | | | |
|---------------------|-----------|---|---|
| 1 | AMOUNT: | 20.00 | POSTMARKED: N/A |
| | TYPE: | CHECK | RECEIVED: 02/04/2019 <i>Jan 28, 2019</i> |
| | CHECK NO: | 1181 | |
| | NAME: | RECORD, DANIEL PO BOX 39 VILLA GROVE CO 81155-0039 US | |

| REMARKS |
|---------------------------------------|
| FEES HAVE GONE UP, SEE ENCLOSED FLYER |

This receipt was generated by the automated BLM Collections and Billing System and is a paper representation of a portion of the official electronic record contained therein.

\$15.00 Applied to Amc 429608

*3/13/19
PB*

*\$5.00 manually earned to Amc 447982 (R# 4365997)
\$10.00 manually earned to Amc 447982 (R# 4393474)*

ENTERED
AZ 480
MAR 13 2019
BY: *PB*

B Record
POB 39
Villa Grove, Co
81155

RECEIVED
BLM AZ STATE OFFICE


2019 JAN 28 P 1:06

PHOENIX, ARIZONA


BLM, Suite 800
One North Central Ave
Phoenix, AZ

85004-4427

85004-442700



DEVELOPER CODE



USA
FOREVER

Login ID5957

Entry Date03/13/2019

Total Amount\$5.00

Original Order Items

| Line | Order# | AuthNos | TransDate | Action | Amount | CostCtr | R Org | BPD Year | Fund |
|------|---------|-----------|------------|-----------------------------|---------|------------|------------|----------|----------|
| 1 | 4483240 | AMC429608 | 02/04/2019 | MINING CLAIM MONEY RECEIVED | \$20.00 | LLAZ920000 | LLAZ920000 | 2019 | XXXL6500 |

Order Items To Be Generated for Transfer

| Line | Order# | AuthNos | TransDate | Action | Amount | CostCtr | R Org | BPD Year | Fund |
|------|---------|-----------|-----------|------------------------------|---------|------------|------------|----------|----------|
| 1 | 4483240 | AMC429608 | 3/13/2019 | MINING CLAIM MONEY RECEIVED | \$-5.00 | LLAZ920000 | LLAZ920000 | 2019 | XXXL6500 |
| 2 | 4483240 | | 3/13/2019 | NONREFUNDABLE PROCESSING FEE | \$5.00 | LLAZ920000 | LLAZ920000 | 2019 | 19XL1109 |

AMC 429608

AMC 447982

RECEIVED
2014 MAR 18 P 3:05
PHOENIX, ARIZONA

Daniel B Reed

755-374-1389

POB39, Villa Grove, Co

81155

AMC 429608

AMC 447982

Democrat Mine

Aurum Giganticus

\$10⁰⁰
Total

#4393474

From: B Record
POB 39
Villa Grove, Co
81155

85004\$4414 0041

RECEIVED
BLM STATE OFFICE
2019 MAR -8 P 3:00
PHOENIX, ARIZONA



To: BLM Suite 800
One N. Central Ave
Phoenix, AZ
85004-4427

Ready **Post**.

Document Mail
06 MAR 2019 PM 11
PHOENIX AZ 852

United States Department of the Interior
Bureau of Land Management
 DIV OF LANDS, MINRLS & ENERGY
 ONE N CENTRAL AVE
 PHOENIX, AZ 85004 -4427
 Phone: 602-417-9200

Receipt

No: 4393474

| | |
|---|--|
| Transaction #: 4511431 | |
| Date of Transaction: 03/11/2019 | |
| CUSTOMER: | |
| DANIEL RECORD PO BOX 39 VILLA GROVE, CO 81155-0039 US | |

| LINE # | QTY | DESCRIPTION | REMARKS | UNIT PRICE | TOTAL |
|---------------|------|---|---------------------|------------|----------------|
| 1 | 1.00 | LOCATABLE MINERALS / MINING CLAIMS-NOT NEW-UNADJUD, ONE AUTH NO. ONLY / MINING CLAIM MONEY RECEIVED CASES: AMC429608/\$20.00 | ADDITIONAL POL FEES | - n/a - | 20.00 |
| TOTAL: | | | | | \$20.00 |

| PAYMENT INFORMATION | | | |
|---------------------|-----------|---|----------------------|
| 1 | AMOUNT: | 20.00 | POSTMARKED: N/A |
| | TYPE: | CHECK | RECEIVED: 03/08/2019 |
| | CHECK NO: | 25624137846 | |
| | NAME: | RECORD, DANIEL PO BOX 39 VILLA GROVE CO 81155-0039 US | |

| |
|---------|
| REMARKS |
| |

This receipt was generated by the automated BLM Collections and Billing System and is a paper representation of a portion of the official electronic record contained therein.

RECEIPT CORRECTED ON 3/12/2019.
 Per TMC.
 PB

DEPARTMENT OF THE INTERIOR
BUREAU OF LAND MANAGEMENT
MINING CLAIMS

(LIVE) Serial Register Page

Run Date/Time: 3/12/2019 9:47 AM

Page 1 Of 1

01 10-21-1976;090STAT0090;43USC1744

Total Acres

Serial Number

Case Type 384201: PLACER CLAIM

20.000

AMC447982

Claim Name: AURUM GIGANTICUS 2

Commodity:

Case Disposition: ACTIVE

Lead File Number

Required Maintenance Fee: 155.00

AMC447981

Name & Address

Interest Relationship

RECORD DANIEL B PO BOX 39 VILLA GROVE CO 81155-0039 CLAIMANT

Mer Twp Rng Sec Quadrant District County / State

14 0130N 0100W 014 NW KINGMAN FIELD OFFICE YAVAPAI AZ

Act Date Code Action Text Action Remarks Receipt Number

| | | | | |
|------------|-----|---------------------------------|----------------------|---------|
| 10/15/2017 | 403 | LOCATION DATE | | |
| 12/05/2017 | 395 | RECORDATION NOTICE RECD | 1 | 4035016 |
| 08/27/2018 | 483 | SMALL MINER CERT FILED | 2019 | |
| 12/05/2017 | 484 | LOCATION YEAR / MAINTENANCE FEE | 2018;\$155 | 4035016 |
| 02/07/2018 | 669 | LAND STATUS CHECKED | | |
| 02/01/2018 | 396 | TRF OF INTEREST FILED | CONLON DENNIS | 4077554 |
| 12/05/2017 | 501 | ACCT ADV IN LEAD FILE | AMC447981-AMC447984; | |
| 10/23/2017 | 404 | COUNTY RECORDATION | 2017-0054733; | |

Line Nr Remarks

United States Department of the Interior
Bureau of Land Management
 DIV OF LANDS, MINRLS & ENERGY
 ONE N CENTRAL AVE
 PHOENIX, AZ 85004 -4427
 Phone: 602-417-9200

Receipt

No: 4393474

| | |
|---|--|
| Transaction #: 4511431 | |
| Date of Transaction: 03/11/2019 | |
| CUSTOMER: | |
| DANIEL RECORD PO BOX 39 VILLA GROVE, CO 81155-0039 US | |

ENTERED INTO COMPUTER

| LINE # | QTY | DESCRIPTION | REMARKS | UNIT PRICE | TOTAL |
|---------------|------|---|------------------|------------|----------------|
| 1 | 1.00 | LOCATABLE MINERALS / MINING CLAIMS-NOT NEW-UNADJUD, ONE AUTH NO. ONLY / MINING CLAIM MONEY RECEIVED CASES: AMC429608/\$10.00 | ADDITIONAL MONEY | - n/a - | 10.00 |
| TOTAL: | | | | | \$10.00 |

| PAYMENT INFORMATION | | | |
|---------------------|-----------|---|----------------------|
| 1 | AMOUNT: | 10.00 | POSTMARKED: N/A |
| | TYPE: | CHECK | RECEIVED: 03/11/2019 |
| | CHECK NO: | 25624137846 | |
| | NAME: | RECORD, DANIEL PO BOX 39 VILLA GROVE CO 81155-0039 US | |

| | |
|---------|--|
| REMARKS | |
| | |

This receipt was generated by the automated BLM Collections and Billing System and is a paper representation of a portion of the official electronic record contained therein.

* corrected amount on receipt - 4MC

ENTERED
 AC 480
 MAR 13 2019
 BY: ps

3-13-19
 \$ 10⁰⁰ manually earned to AMC 447982
 w/rt# 4365997 - (5⁰⁰ taken from this receipt).

AC 480 Earned on AMC 447982 ps

DEPARTMENT OF THE INTERIOR
BUREAU OF LAND MANAGEMENT
MINING CLAIMS

(LIVE) Serial Register Page

Run Date/Time: 3/13/2019 7:35 AM

Page 1 Of 1

01 05-10-1872;017STAT0091;30USC26,28,34

Total Acres

Serial Number

Case Type 384101: LODE CLAIM

20.660

AMC429608

Claim Name: DEMOCRAT MINE

Commodity:

Case Disposition: ACTIVE

Lead File Number

Required Maintenance Fee: 155.00

AMC429608

Name & Address Interest Relationship

RECORD DANIEL B PO BOX 39 VILLA GROVE CO 81155-0039 CLAIMANT

| Mer | Twp | Rng | Sec | Quadrant | District | County / State |
|-----|-------|-------|-----|----------|----------------------|----------------|
| 14 | 0200N | 0150W | 033 | SE | KINGMAN FIELD OFFICE | MOHAVE AZ |

| Act Date | Code | Action Text | Action Remarks | Receipt Number |
|------------|------|---------------------------------|------------------------------|----------------|
| 09/03/2014 | 403 | LOCATION DATE | | |
| 10/27/2014 | 395 | RECORDATION NOTICE RECD | 1 | 3157734 |
| 08/27/2018 | 483 | SMALL MINER CERT FILED | 2019 | |
| 08/31/2017 | 483 | SMALL MINER CERT FILED | 2018 | |
| 12/27/2017 | 480 | EVID OF ASSMT FILED | 2017 | 4052350 |
| 08/22/2016 | 483 | SMALL MINER CERT FILED | 2017 | |
| 12/28/2016 | 480 | EVID OF ASSMT FILED | 2016 | 3731556 |
| 08/28/2015 | 483 | SMALL MINER CERT FILED | 2016 | |
| 10/27/2014 | 484 | LOCATION YEAR / MAINTENANCE FEE | 2015;\$155 | 3157734 |
| 12/29/2015 | 480 | EVID OF ASSMT FILED | 2015 | 3462167 |
| 03/11/2019 | 392 | MONIES RECEIVED | \$10.00;1 <i>Correct Amt</i> | 4393474 |
| 02/04/2019 | 392 | MONIES RECEIVED | \$20.00;1 | 4365997 |
| 08/31/2017 | 170 | ADDRESS CHANGE FILED | RECORD DANIEL | |
| 07/24/2015 | 635 | AMENDED LOCATION FILED | CORRECT DIMENSIONS | 3350920 |
| 07/15/2015 | 393 | DECISION/NOTICE ISSUED | CORRECT DIMENSIONS | |
| 04/07/2015 | 669 | LAND STATUS CHECKED | | |
| 12/12/2014 | 396 | TRF OF INTEREST FILED | DEPARTMENT OF LAND TR | 3189796 |
| 10/27/2014 | 501 | ACCT ADV IN LEAD FILE | AMC429608-AMC429610; | |

Line Nr Remarks

Login ID5957

Entry Date03/13/2019

Total Amount\$10.00

Original Order Items

| Line | Order# | AuthNos | TransDate | Action | Amount | CostCtr | R Org | BPD Year | Fund |
|------|---------|-----------|------------|-----------------------------|---------|------------|------------|----------|----------|
| 1 | 4511431 | AMC429608 | 03/12/2019 | MINING CLAIM MONEY RECEIVED | \$10.00 | LLAZ920000 | LLAZ920000 | 2019 | XXXL6500 |

Order Items To Be Generated for Transfer

| Line | Order# | AuthNos | TransDate | Action | Amount | CostCtr | R Org | BPD Year | Fund |
|------|---------|-----------|-----------|------------------------------|----------|------------|------------|----------|----------|
| 1 | 4511431 | AMC429608 | 3/13/2019 | MINING CLAIM MONEY RECEIVED | \$-10.00 | LLAZ920000 | LLAZ920000 | 2019 | XXXL6500 |
| 2 | 4511431 | | 3/13/2019 | NONREFUNDABLE PROCESSING FEE | \$10.00 | LLAZ920000 | LLAZ920000 | 2019 | 19XL1109 |

NOTICE!!

These documents have been scanned!

Do not place un-scanned documents beneath this notice!

Do not remove this notice from this file!

GPO Jacket No. 560-102
Print Order 61540
Rise Business Services, LLC
Job=AZ15 4/26/2019



Box Number= AZ15004



Claim Begin-End: AMC447981-AMC447984

3 Transfers



AZ15004-24

AMC450400-AMC453366

AMC447984

When recorded, mail to:

Name: ALAN P. MCGREGOR

Address: 5307 N. THORNTON PL.

City/State/Zip Code: FLAGSTAFF, AZ.
86004

Space above this line for Recorder's use

QUITCLAIM DEED

KNOW ALL MEN BY THESE PRESENTS:

That I (we), DENNIS CONLON,
the undersigned, for the consideration of Ten Dollars (\$10.00), and other valuable considerations, do
hereby release, remise, and forever quitclaim unto ALAN P. MCGREGOR

all right, title and interest in that certain Property situated in YAVAPAI County,
State of ARIZONA, and described as follows:

ONE TWENTY Acre PLACER MINING CLAIM
AURUM GIGANTICUS 4
AMC 447984
GILA SALT RIVER BASE AND MERIDIAN, ARIZONA
TWP 13N R 10W Sec 14

IN WITNESS WHEREOF, I (we) have hereunto set my (our) hand(s) and seal this 2 day of
April, 2018.

DENNIS CONLON
Printed Name of Releasor


[Signature]
Signature of Releasor

Printed Name of Releasor

Signature of Releasor

Printed Name of Witness (if required by State Laws)


Signature of Witness (if required by State Laws) *[Signature]*



ACKNOWLEDGMENT
(States Other Than California)

State of Arizona)
County of Maricopa)

ss.



On this 2 day of April, 2018, before me, the undersigned Notary Public, personally appeared Dennis Conlon

known to me to be the individual(s) who executed the foregoing instrument and acknowledged the same to be his(her)(their) free act and deed.

My Commission Expires: 8-21-20 Molly Ferrich
Notary Public

If acknowledged in the State of Florida, complete section(s) below:

(Releasor) Personally Known (or) Produced Identification

If applicable, Type of Identification Produced: _____

(Co-Releasor) Personally Known (or) Produced Identification

If applicable, Type of Identification Produced: _____

PURSUANT TO A.R.S.
Sec 11-134 (A) 6

ACKNOWLEDGMENT
(State Of California)

State of California)
County of _____)

ss.

On this _____ day of _____, _____, before me, _____, the undersigned Notary Public, personally appeared,

personally known to me (or proved to me on the basis of satisfactory evidence) to be the person(s) whose name(s) is(are) subscribed to the attached instrument and acknowledged to me that he(she)(they) executed the same in his(her)(their) authorized capacity(ies), and that by his(her)(their) signature(s) on the instrument, the person(s) or the entity upon behalf of which the person(s) acted, executed the instrument.

WITNESS my hand and official seal.

Notary Public

RECEIVED
2018 APR -2 PM 1:42
PHOENIX, ARIZONA

United States Department of the Interior
Bureau of Land Management
 DIV OF LANDS, MINRLS & ENERGY
 ONE N CENTRAL AVE
 PHOENIX, AZ 85004 -4427
 Phone: 602-417-9200

Receipt

No: 4128109

| | |
|--|--|
| Transaction #: 4241718 | |
| Date of Transaction: 04/02/2018 | |
| CUSTOMER: | |
| DENNIS CONLON 23306 N 70TH LN GLENDALE, AZ 85310-5863 US | |

| LINE # | QTY | DESCRIPTION | REMARKS | UNIT PRICE | TOTAL |
|---------------|------|--|---------|------------|----------------|
| 1 | 1.00 | LOCATABLE MINERALS / MINING CLAIMS- NOT NEW-UNADJUD, ONE AUTH NO. ONLY / MINING CLAIM MONEY RECEIVED CASES: AMC447984/\$10.00 | TRF (1) | - n/a - | 10.00 |
| TOTAL: | | | | | \$10.00 |

| PAYMENT INFORMATION | | | | | |
|---------------------|---------|--|-------------|------------|--|
| 1 | AMOUNT: | 10.00 | POSTMARKED: | N/A | |
| | TYPE: | CASH | RECEIVED: | 04/02/2018 | |
| | NAME: | CONLON, DENNIS 23306 N 70TH LN GLENDALE AZ 85310-5863 US | | | |

| | |
|----------------|--|
| REMARKS | |
| | |

This receipt was generated by the automated BLM Collections and Billing System and is a paper representation of a portion of the official electronic record contained therein.

AMC 447981

When recorded, mail to:

Name: DANIEL B. RECORD

Address: P.O. BOX B-39

City/State/Zip Code: VILLA GROVE
CO. 8155

Space above this line for Recorder's use

QUITCLAIM DEED

KNOW ALL MEN BY THESE PRESENTS:

That I (we), DENNIS CONLON
 the undersigned, for the consideration of Ten Dollars (\$10.00), and other valuable considerations, do
 hereby release, remise, and forever quitclaim unto DANIEL B. RECORD

all right, title and interest in that certain Property situated in YAVAPAI County,
 State of ARIZONA, and described as follows:

ONE 20 ACRE MINING CLAIM
AURUM KIBANTICUS 2
AMC 447982
LOCATION TWP 13N R. 10W SEC 14
KILA AND SALT RIVER BASE AND MERIDIAN

RECORDING # YAVAPAI COUNTY, AZ. 2017-0054733

IN WITNESS WHEREOF, I (we) have hereunto set my (our) hand(s) and seal this 1ST day of
FEB, 2018

DENNIS CONLON
 Printed Name of Releasor

[Signature]
 Signature of Releasor

Printed Name of Releasor

Signature of Releasor

Printed Name of Witness (if required by State Laws)

Signature of Witness (if required by State Laws)

RECEIVED
 ENTERED
 FEB 09 2018
 FORM 150a
 BY: [Signature]

ACKNOWLEDGMENT
(States Other Than California)



State of Arizona)
County of Maricopa) ss.

On this 7th day of February, 2018, before me, the undersigned Notary Public, personally appeared _____

DENNIS CONLON
known to me to be the individual(s) who executed the foregoing instrument and acknowledged the same to be his(her)(their) free act and deed.

My Commission Expires: 10-01-18

[Signature]
Notary Public

If acknowledged in the State of Florida, complete section(s) below:

(Releasor) Personally Known (or) Produced Identification

If applicable, Type of Identification Produced: _____

(Co-Releasor) Personally Known (or) Produced Identification

If applicable, Type of Identification Produced: _____

PURSUANT TO A.R.S.
Sec 11-134 (A) 6

ACKNOWLEDGMENT
(State Of California)

State of California)
County of _____) ss.

On this _____ day of _____, before me, _____, the undersigned Notary Public, personally appeared _____

personally known to me (or proved to me on the basis of satisfactory evidence) to be the person(s) whose name(s) is(are) subscribed to the attached instrument and acknowledged to me that he(he)(they) executed the same in his(her)(their) authorized capacity(ies), and that by his(her)(their) signature(s) on the instrument, the person(s) or the entity upon behalf of which the person(s) acted, executed the instrument.

WITNESS my hand and official seal.

Notary Public

RECEIVED
NOTARY PUBLIC OFFICE
FEB - 1 A 9:36
DENNIS CONLON

United States Department of the Interior
Bureau of Land Management
 DIV OF LANDS, MINRLS & ENERGY
 ONE N CENTRAL AVE
 PHOENIX, AZ 85004 -4427
 Phone: 602-417-9200

Receipt

No: 4077554

| | |
|--|--|
| Transaction #: 4189474 | |
| Date of Transaction: 02/01/2018 | |
| CUSTOMER: | |
| DENNIS CONLON 23306 N 70TH LN GLENDALE, AZ 85310-5863 US | |

| LINE # | QTY | DESCRIPTION | REMARKS | UNIT PRICE | TOTAL |
|---------------|------|---|---------|------------|----------------|
| 1 | 1.00 | LOCATABLE MINERALS / MINING CLAIMS- NOT NEW-UNADJUD, ONE AUTH NO. ONLY / MINING CLAIM MONEY RECEIVED CASES: AMC447982/\$10.00 | TRF (1) | - n/a - | 10.00 |
| 2 | 2.00 | IAC PRODUCTS / MAPS-BLM / SURFACE MGMT-(A-M) / ALAMO LAKE | | 4.00 | 8.00 |
| TOTAL: | | | | | \$18.00 |

| PAYMENT INFORMATION | | | |
|---------------------|---------|--|----------------------|
| 1 | AMOUNT: | 18.00 | POSTMARKED: N/A |
| | TYPE: | CASH | RECEIVED: 02/01/2018 |
| | NAME: | CONLON, DENNIS 23306 N 70TH LN GLENDALE AZ 85310-5863 US | |

| |
|---------|
| REMARKS |
| |

This receipt was generated by the automated BLM Collections and Billing System and is a paper representation of a portion of the official electronic record contained therein.

Amc447981

When recorded, mail to:

Name: STEVEN R. OSTERMAN

Address: 1790 W MAIN ST

City/State/Zip Code: DALEVILLE, AL.
36322

Space above this line for Recorder's use

QUITCLAIM DEED

KNOW ALL MEN BY THESE PRESENTS:

That I(we), DENNIS CONLON,
the undersigned, for the consideration of Ten Dollars (\$10.00), and other valuable considerations, do
hereby release, remise, and forever quitclaim unto STEVEN R OSTERMAN or
Karen A Osterman
all right, title and interest in that certain Property situated in YAVAPAI County,
State of ARIZONA, and described as follows:

BLM MINING CLAIMS:

AURUM GIGANTICUS 1 AMC 447981
AURUM GIGANTICUS 3 AMC 447983

RECEIVED
STATE OFFICE
2010 JAN - 2 A 9: 52
PHOENIX, ARIZONA

IN WITNESS WHEREOF, I(we) have hereunto set my(our) hand(s) and seal this 28 day of
December, 2017.

DENNIS CONLON
Printed Name of Releasor

[Signature]
Signature of Releasor

Printed Name of Releasor

Signature of Releasor

Printed Name of Witness (if required by State Laws)

Signature of Witness (if required by State Laws)

ENTERED
JAN 08 2018
BY: [Signature]

[Signature]
2

ACKNOWLEDGMENT
(States Other Than California)

State of Arizona)
County of Maricopa) ss.

On this 28 day of December, 2017, before me, the undersigned Notary Public, personally appeared Dennis Conlon

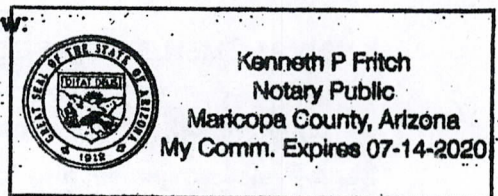
known to me to be the individual(s) who executed the foregoing instrument and acknowledged the same to be his(her)(their) free act and deed.

My Commission Expires: 07-14-2020 Kenneth P Fritch
Notary Public

If acknowledged in the State of Florida, complete section(s) below:

(Releasor) Personally Known (or) Produced Identification

If applicable, Type of Identification Produced: AZ CDL
D00147689



(Co-Releasor) Personally Known (or) Produced Identification

If applicable, Type of Identification Produced: _____
PURSUANT TO A.R.S.
Sec 11-134 (A) 6

ACKNOWLEDGMENT
(State Of California)

State of California)
County of _____) ss.

On this _____ day of _____, _____, before me, _____, the undersigned Notary Public, personally appeared,

personally known to me (or proved to me on the basis of satisfactory evidence) to be the person(s) whose name(s) is(are) subscribed to the attached instrument and acknowledged to me that he(he)(she)(they) executed the same in his(her)(their) authorized capacity(ies), and that by his(her)(their) signature(s) on the instrument, the person(s) or the entity upon behalf of which the person(s) acted, executed the instrument.

WITNESS my hand and official seal.

Notary Public
PHOENIX, ARIZONA
2016 JAN - 2 A 9 52

United States Department of the Interior
Bureau of Land Management
 DIV OF LANDS, MINRLS & ENERGY
 ONE N CENTRAL AVE
 PHOENIX, AZ 85004 -4427
 Phone: 602-417-9200

Receipt

No: 4055700

| | |
|--|--|
| Transaction #: 4167217 | |
| Date of Transaction: 01/02/2018 | |
| CUSTOMER: | |
| DENNIS CONLON 23306 N 70TH LN GLENDALE, AZ 85310-5863 US | |

| LINE # | QTY | DESCRIPTION | REMARKS | UNIT PRICE | TOTAL |
|---------------|------|--|---------|------------|----------------|
| 1 | 1.00 | LOCATABLE MINERALS / MINING CLAIMS- NOT NEW-UNADJUD, ONE AUTH NO. ONLY / MINING CLAIM MONEY RECEIVED CASES: AMC447981/\$40.00 | TRF (2) | - n/a - | 40.00 |
| TOTAL: | | | | | \$40.00 |

| PAYMENT INFORMATION | | | | | |
|---------------------|---------|--|-------------|------------|--|
| 1 | AMOUNT: | 40.00 | POSTMARKED: | N/A | |
| | TYPE: | CASH | RECEIVED: | 01/02/2018 | |
| | NAME: | CONLON, DENNIS 23306 N 70TH LN GLENDALE AZ 85310-5863 US | | | |

| |
|---------|
| REMARKS |
| |

This receipt was generated by the automated BLM Collections and Billing System and is a paper representation of a portion of the official electronic record contained therein.

NOTICE!!

These documents have been scanned!

Do not place un-scanned documents beneath this notice!

Do not remove this notice from this file!

GPO Jacket No. 560-102
Print Order 61540
Rise Business Services, LLC
Job=AZ15 4/26/2019



Box Number= AZ15004



Claim Begin-End: AMC447981-AMC447984

4 Annual Filings



AZ15004-24

AMC450400-AMC453366

UNITED STATES
DEPARTMENT OF THE INTERIOR
BUREAU OF LAND MANAGEMENT

MAINTENANCE FEE WAIVER CERTIFICATION

408
[Handwritten signature]

FORM APPROVED
OMB NO. 1004-0114
Expires: January 31, 2020

443765
447981
451758

SEE INSTRUCTIONS ON PAGE 2

- This small miner waiver is filed for the assessment year beginning on September 1, 2019 and ending on September 1, 2020.
- The undersigned and all related parties owned ten or fewer mining claims, mill, or tunnel sites located and maintained on Federal lands in the United States of America on September 1, 2019.
- The undersigned have performed the assessment work required by law for each mining claim listed prior to filing this waiver and understand that by filing this form, the undersigned must file an affidavit of assessment work with the Bureau of Land Management (BLM) by the December 30th following the filing of this waiver.
- The undersigned understand that if the assessment work obligation has not yet come due under 30 U.S.C. 28 (for those claims in their first assessment year only), a notice of intent to hold reciting this condition must be recorded by the December 30th following the filing of this waiver.
- The undersigned understand that mill and tunnel sites may also be listed on this waiver and be waived from payment of the maintenance fee, and that a notice of intent to hold for these sites is required to be filed with the BLM by the December 30th following the filing of this waiver.
- The undersigned understand and acknowledge that pursuant to 43 U.S.C. 1212 and 18 U.S.C. 1001, the filing or recording of a false, fictitious, or fraudulent document with the BLM may result in a fine of up to \$250,000, a prison term not to exceed five years, or both.
- The mining claims, mill or tunnel sites for which this waiver from payment of the maintenance fees is requested are:

| CLAIM OR SITE NAME | BLM RECORDATION SERIAL NUMBER |
|-----------------------|-------------------------------|
| 1. Gold Gulch 1 | AMC443765 |
| 2. Gold Gulch 2 | AMC443766 |
| 3. Aurum Giganticus 4 | AMC447984 |
| 4. Bam's Gold 1 | AMC451758 |
| 5. Bam's Gold 2 | AMC451759 |
| 6. Holly's Nugget | AMC451760 |
| 7. | |
| 8. | |
| 9. | |
| 10. | |

RECEIVED
BLM AZ STATE OFFICE
2019 AUG 27 A 8:27
PHOENIX, ARIZONA

The owner(s) (claimants) of the above mining claims and sites are:

Alan P McGregor

(Owner's Name - Please Print)
5307 N Thornton Place

(Owner's Mailing Address)

[Handwritten Signature]

(Owner's Signature)
Flagstaff AZ 86004

(City) (State) (Zip Code)

(Owner's Name - Please Print)

(Owner's Mailing Address)

(Owner's Signature)

(City) (State) (Zip Code)

(Owner's Name - Please Print)

(Owner's Mailing Address)

(Owner's Signature)

(City) (State) (Zip Code)

(Owner's Name - Please Print)

(Owner's Mailing Address)

(Owner's Signature)

(City) (State) (Zip Code)

(Continued on page 2)

ENTERED
BY *[Handwritten Signature]*

[Handwritten Signature]

| | | | |
|-------------------------------|---------------------|---------|------------|
| (Owner's Name - Please Print) | (Owner's Signature) | | |
| (Owner's Mailing Address) | (City) | (State) | (Zip Code) |
| | | | |
| (Owner's Name - Please Print) | (Owner's Signature) | | |
| (Owner's Mailing Address) | (City) | (State) | (Zip Code) |
| | | | |
| (Owner's Name - Please Print) | (Owner's Signature) | | |
| (Owner's Mailing Address) | (City) | (State) | (Zip Code) |
| | | | |
| (Owner's Name - Please Print) | (Owner's Signature) | | |
| (Owner's Mailing Address) | (City) | (State) | (Zip Code) |

18 U.S.C. 1001 and 43 U.S.C. 1212 make it a crime for any person knowingly and willfully to make to any department or agency of the United States any false, fictitious or fraudulent statements or representations as to any matter within its jurisdiction.

INSTRUCTIONS

1. This certification is made under the provisions of 43 U.S.C. § 1744 and 30 U.S.C. §28-28k and the regulations thereunder (43 CFR Part 3830).
2. The claimant(s) must fill in the dates in paragraph 1 for the beginning and ending of the assessment year for which this waiver is sought.
3. The claimant(s) must fill in the date in paragraph 2 for the beginning of the assessment year for which this waiver is sought.
4. All claim and site names and BLM serial numbers must be listed for the mining claims, mill sites, and tunnel sites for which the waiver is sought.
5. All owners of the mining claims, mill sites, and tunnel sites and their addresses must be given.
6. This waiver form must be signed by all the claimants or their designated agent, in original form. If an agent is designated, a notarized designation of agent, signed by all of the claimants with proper address given, must be submitted with this waiver.
7. This form must be filed no later than September 1st for the upcoming assessment year in the BLM State Office where the mining claims or sites are recorded, or the waiver cannot be granted by the BLM. (Example: To obtain a waiver for the assessment year 2012, which begins on September 1, 2011, you must qualify for and file for a waiver no later than September 1, 2011, in the proper BLM State Office.)
8. For all mining claims which require assessment work, you must record an affidavit of labor on or before the December 30th immediately following the filing of this waiver. For all other mining claims or sites waived, you must record a notice of intent to hold on or before the December 30th immediately following the filing of this waiver.
9. Mill and tunnel sites may also be listed on this waiver and be waived from payment of the maintenance fee. A notice of intent to hold for these sites is required to be filed by the December 30th following the filing of this waiver.

FOR OFFICIAL USE ONLY

UNITED STATES
DEPARTMENT OF THE INTERIOR
BUREAU OF LAND MANAGEMENT
MAINTENANCE FEE WAIVER CERTIFICATION

317

429608
447981

FORM APPROVED
OMB NO. 1004-0114
Expires: January 31, 2020

SEE INSTRUCTIONS ON PAGE 2

- This small miner waiver is filed for the assessment year beginning on September 1, 2019 and ending on September 1, 2020.
- The undersigned and all related parties owned ten or fewer mining claims, mill, or tunnel sites located and maintained on Federal lands in the United States of America on September 1, 2019.
- The undersigned have performed the assessment work required by law for each mining claim listed prior to filing this waiver and understand that by filing this form, the undersigned must file an affidavit of assessment work with the Bureau of Land Management (BLM) by the December 30th following the filing of this waiver.
- The undersigned understand that if the assessment work obligation has not yet come due under 30 U.S.C. 28 (for those claims in their first assessment year only), a notice of intent to hold reciting this condition must be recorded by the December 30th following the filing of this waiver.
- The undersigned understand that mill and tunnel sites may also be listed on this waiver and be waived from payment of the maintenance fee, and that a notice of intent to hold for these sites is required to be filed with the BLM by the December 30th following the filing of this waiver.
- The undersigned understand and acknowledge that pursuant to 43 U.S.C. 1212 and 18 U.S.C. 1001, the filing or recording of a false, fictitious, or fraudulent document with the BLM may result in a fine of up to \$250,000, a prison term not to exceed five years, or both.
- The mining claims, mill or tunnel sites for which this waiver from payment of the maintenance fees is requested are:

| CLAIM OR SITE NAME | BLM RECORDATION SERIAL NUMBER |
|-----------------------|-------------------------------|
| 1. Democrat Mine ✓ | AMC 429608 |
| 2. Aurum Giganticus 2 | AMC 447982 |
| 3. | |
| 4. | |
| 5. | |
| 6. | |
| 7. | |
| 8. | |
| 9. | |
| 10. | |

RECEIVED
BLM AZ STATE OFFICE
2019 AUG 22 P 2:07
PHOENIX, ARIZONA

The owner(s) (claimants) of the above mining claims and sites are:

Daniel B. Record

(Owner's Name - Please Print)

POB 39

(Owner's Mailing Address)

Daniel Bill Record

(Owner's Signature)

Villa Grove

(City)

CO

(State)

81155

(Zip Code)

(Owner's Name - Please Print)

(Owner's Signature)

(Owner's Mailing Address)

(City)

(State)

(Zip Code)

(Owner's Name - Please Print)

(Owner's Signature)

(Owner's Mailing Address)

(City)

(State)

(Zip Code)

(Owner's Name - Please Print)

(Owner's Signature)

(Owner's Mailing Address)

(City)

(State)

(Zip Code)

(Continued on page 2)

ENTERED
SEP 16 2019
BY: *[Signature]*

[Handwritten initials]

| | | | |
|-------------------------------|---------------------|---------|------------|
| (Owner's Name - Please Print) | (Owner's Signature) | | |
| (Owner's Mailing Address) | (City) | (State) | (Zip Code) |
| | | | |
| (Owner's Name - Please Print) | (Owner's Signature) | | |
| (Owner's Mailing Address) | (City) | (State) | (Zip Code) |
| | | | |
| (Owner's Name - Please Print) | (Owner's Signature) | | |
| (Owner's Mailing Address) | (City) | (State) | (Zip Code) |
| | | | |
| (Owner's Name - Please Print) | (Owner's Signature) | | |
| (Owner's Mailing Address) | (City) | (State) | (Zip Code) |

18 U.S.C. 1001 and 43 U.S.C. 1212 make it a crime for any person knowingly and willfully to make to any department or agency of the United States any false, fictitious or fraudulent statements or representations as to any matter within its jurisdiction.

INSTRUCTIONS

1. This certification is made under the provisions of 43 U.S.C. § 1744 and 30 U.S.C. §28-28k and the regulations thereunder (43 CFR Part 3830).
2. The claimant(s) must fill in the dates in paragraph 1 for the beginning and ending of the assessment year for which this waiver is sought.
3. The claimant(s) must fill in the date in paragraph 2 for the beginning of the assessment year for which this waiver is sought.
4. All claim and site names and BLM serial numbers must be listed for the mining claims, mill sites, and tunnel sites for which the waiver is sought.
5. All owners of the mining claims, mill sites, and tunnel sites and their addresses must be given.
6. This waiver form must be signed by all the claimants or their designated agent, in original form. If an agent is designated, a notarized designation of agent, signed by all of the claimants with proper address given, must be submitted with this waiver.
7. This form must be filed no later than September 1st for the upcoming assessment year in the BLM State Office where the mining claims or sites are recorded, or the waiver cannot be granted by the BLM. (Example: To obtain a waiver for the assessment year 2012, which begins on September 1, 2011, you must qualify for and file for a waiver no later than September 1, 2011, in the proper BLM State Office.)
8. For all mining claims which require assessment work, you must record an affidavit of labor on or before the December 30th immediately following the filing of this waiver. For all other mining claims or sites waived, you must record a notice of intent to hold on or before the December 30th immediately following the filing of this waiver.
9. Mill and tunnel sites may also be listed on this waiver and be waived from payment of the maintenance fee. A notice of intent to hold for these sites is required to be filed by the December 30th following the filing of this waiver.

FOR OFFICIAL USE ONLY

440515
 443765
 447981
 451758

When Recorded Return Document to:

Alan P McGregor
5307 N. Thornton Pl.
Flagstaff, AZ 86004


Check here is this is a change of address.

Telephone: 928-607-7947

E-mail address: Tviker@Mcgregorinsurancegroup.com

AFFIDAVIT OF PERFORMANCE OF ANNUAL WORK

1. State of Arizona, County of Coconino ss:
 2. I (Name) Alan P McGregor
 3. Reside at (Address) 5307 N. Thornton Pl.



City Flagstaff County Coconino

State AZ Zip 86004 being duly sworn, depose and say that I am a citizen of the United States, more than eighteen years of age, and that all of the facts set forth in this affidavit, subject to the provisions and penalties of 18 U.S.C. 1001 pertaining to the filing of false, fictitious, or fraudulent statements with the United States, are true and correct according to the best of my knowledge, information and belief.

4. Owner's name and address (If not shown in Items 1-3 above). Lisa D McGregor
5307 N. Thornton Pl Flagstaff, AZ 86004 (AMC 440516)

5. That I am personally acquainted with the mining claim(s). The work and improvements were made by and at the expense of the owner(s) of said claim(s). Said contiguous group of claims, listed on this document, are situated in the


(optional) Mining District; Yavapai County, Arizona.

| Line No. | AMC NUMBER | CLAIM/SITE NAME | COUNTY RECORDER DATA (If available) | TWP | RNG | SEC |
|----------|------------|--------------------|-------------------------------------|-----|-----|-----|
| 1 | 440516 | Wrangler | | | | |
| 2 | 443765 | Gold Gulch 1 | | | | |
| 3 | 443766 | Gold Gulch 2 | | | | |
| 4 | 447984 | Aurum Gigantibus 4 | | | | |
| 5 | 451758 | Bams Gold 1 | | | | |
| 6 | 451759 | Bams Gold 2 | | | | |

Form: MCF108
 Revised July 2014

Page 1 of 2

#433786



RECEIVED
BLM AZ STATE OFFICE
2018 DEC 10 PM 2:48
PHOENIX, ARIZONA

| | | | | | |
|----|--------|---------------|--|--|--|
| 7 | 451760 | Hollys Nugget | | | |
| 8 | | | | | |
| 9 | | | | | |
| 10 | | | | | |

6. That between the dates starting at 12 o'clock noon on September 1, 20 17 and ending at 12 o'clock noon on September 1, 20 18 at least \$ 1,750.00 dollars worth of work and improvements were done and performed upon said claim(s) or upon one or more of a contiguous group of claims for the benefit of all, wholly or partly outside of a contiguous group of claims for the benefit of all, not including the location work.

7. That the following persons were employed to perform the work and improvements described herein: _____

Alan P McGregor 5307 N. Thornton Pl Flagstaff AZ 86004

8. That the work and improvements performed were: Trail Clearing & Maintenance, Access Road Improvements, General Prospecting, Trash & Litter Cleanup

9. Dated: 12-7-2018 Signature: [Signature] Alan P McGregor

SUBSCRIBED AND SWORN TO before me, a Notary Public, this 7TH day of DECEMBER 20 18

By: DALE PITCHER


Notary Public [Signature]

My Commission Expires 5-30-2019

DALE PITCHER
NOTARY PUBLIC, ARIZONA
COCONINO COUNTY
My Commission Expires
May 30, 2019

Bureau of Land Management
Arizona State Office
www.blm.gov/az

No. of Claims: _____ x \$10 = _____
 Check No.: _____ Init. _____
 Receipt No.: _____
 For BLM Use Only



A.P. McGregor
5307 N. Thornton Pl.
Flagstaff, AZ 86004

PLACE STICKER ON TOP OF ENVELOPE TO THE RIGHT
OF THE RETURN ADDRESS, FOLD AT DOTTED LINE
CERTIFIED MAIL



7018 1130 0002 3377 1840

RECEIVED
BLM AZ STATE OFFICE



2018 DEC 10 P 2:48¹⁰⁰⁰

PHOENIX, ARIZONA

U.S. POSTAGE PAID
FCM LETTER
FLAGSTAFF, AZ
86004
DEC 07, 18
AMOUNT

\$6.70

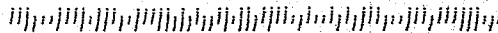
85004-4427


R2304H109785-08

RETURN RECEIPT
REQUESTED

Bureau of Land Mgmt
AZ State Office
1 N. Central Ave, Suite 800
Phoenix, AZ 85004-4427

8500494427 0041





United States Department of the Interior
Bureau of Land Management
 DIV OF LANDS, MINRLS & ENERGY
 ONE N CENTRAL AVE
 PHOENIX, AZ 85004 -4427
 Phone: 602-417-9200

Receipt

No: 4331286

| | |
|--|--|
| Transaction #: 4447950 | |
| Date of Transaction: 12/11/2018 | |
| CUSTOMER: | |
| ALAN P MCGREGOR 5307 N THORNTON PL FLAGSTAFF, AZ 86004-0801 US | |

| LINE # | QTY | DESCRIPTION | REMARKS | UNIT PRICE | TOTAL |
|---------------|------|---|------------|------------|-----------------|
| 1 | 1.00 | LOCATABLE MINERALS / MINING CLAIMS- NOT NEW-UNADJUD, ONE AUTH NO. ONLY / MINING CLAIM MONEY RECEIVED CASES: AMC440516/\$105.00 | POL 2018/7 | - n/a - | 105.00 |
| TOTAL: | | | | | \$105.00 |

| PAYMENT INFORMATION | | | |
|---------------------|-----------|--|----------------------|
| 1 | AMOUNT: | 105.00 | POSTMARKED: N/A |
| | TYPE: | CHECK | RECEIVED: 12/10/2018 |
| | CHECK NO: | 1136 | |
| | NAME: | MCGREGOR, ALAN P 5307 N THORNTON PL FLAGSTAFF AZ 86004-0801 US | |

| |
|---------|
| REMARKS |
| |

This receipt was generated by the automated BLM Collections and Billing System and is a paper representation of a portion of the official electronic record contained therein.

UNITED STATES
DEPARTMENT OF THE INTERIOR
BUREAU OF LAND MANAGEMENT

MAINTENANCE FEE WAIVER CERTIFICATION

FORM APPROVED
OMB NO. 1004-0114
Expires: January 31, 2020

396

[Handwritten Signature]

429608
247981

SEE INSTRUCTIONS ON PAGE 2

- This small miner waiver is filed for the assessment year beginning on September 1, 2018 and ending on September 1, 2019
- The undersigned and all related parties owned ten or fewer mining claims, mill, or tunnel sites located and maintained on Federal lands in the United States of America on September 1, 2018
- The undersigned have performed the assessment work required by law for each mining claim listed prior to filing this waiver and understand that by filing this form, the undersigned must file an affidavit of assessment work with the Bureau of Land Management (BLM) by the December 30th following the filing of this waiver.
- The undersigned understand that if the assessment work obligation has not yet come due under 30 U.S.C. 28 (for those claims in their first assessment year only), a notice of intent to hold reciting this condition must be recorded by the December 30th following the filing of this waiver.
- The undersigned understand that mill and tunnel sites may also be listed on this waiver and be waived from payment of the maintenance fee, and that a notice of intent to hold for these sites is required to be filed with the BLM by the December 30th following the filing of this waiver.
- The undersigned understand and acknowledge that pursuant to 43 U.S.C. 1212 and 18 U.S.C. 1001, the filing or recording of a false, fictitious, or fraudulent document with the BLM may result in a fine of up to \$250,000, a prison term not to exceed five years, or both.
- The mining claims, mill or tunnel sites for which this waiver from payment of the maintenance fees is requested are:

| CLAIM OR SITE NAME | BLM RECORDATION SERIAL NUMBER |
|-----------------------|-------------------------------|
| 1. Democrat Mine | AMC 429608 (913) |
| 2. | |
| 3. Aurum Giganticus 2 | AMC 447982 |
| 4. | |
| 5. | |
| 6. | |
| 7. | |
| 8. | |
| 9. | |
| 10. | |

RECEIVED
BLM AZ STATE OFFICE
2018 AUG 27 P 2:35
PHOENIX, ARIZONA

The owner(s) (claimants) of the above mining claims and sites are:

Daniel B. Record
(Owner's Name - Please Print)
POB 39
(Owner's Mailing Address)

[Signature]
(Owner's Signature)
Villa Grove Co 81155
(City) (State) (Zip Code)

(Owner's Name - Please Print)

(Owner's Signature)

(Owner's Mailing Address)

(City)

(State)

(Zip Code)

(Owner's Name - Please Print)

(Owner's Signature)

(Owner's Mailing Address)

(City)

(State)

(Zip Code)

(Owner's Name - Please Print)

(Owner's Signature)

(Owner's Mailing Address)

(City)

(State)

(Zip Code)

(Continued on page 2)

ENTERED
SEP 05 2018
BY: *[Signature]*

(Owner's Name - Please Print)

(Owner's Signature)

(Owner's Mailing Address)

(City)

(State)

(Zip Code)

(Owner's Name - Please Print)

(Owner's Signature)

(Owner's Mailing Address)

(City)

(State)

(Zip Code)

(Owner's Name - Please Print)

(Owner's Signature)

(Owner's Mailing Address)

(City)

(State)

(Zip Code)

(Owner's Name - Please Print)

(Owner's Signature)

(Owner's Mailing Address)

(City)

(State)

(Zip Code)

18 U.S.C. 1001 and 43 U.S.C. 1212 make it a crime for any person knowingly and willfully to make to any department or agency of the United States any false, fictitious or fraudulent statements or representations as to any matter within its jurisdiction.

INSTRUCTIONS

1. This certification is made under the provisions of 43 U.S.C. § 1744 and 30 U.S.C. § 28-28k and the regulations thereunder (43 CFR Part 3830).
2. The claimant(s) must fill in the dates in paragraph 1 for the beginning and ending of the assessment year for which this waiver is sought.
3. The claimant(s) must fill in the date in paragraph 2 for the beginning of the assessment year for which this waiver is sought.
4. All claim and site names and BLM serial numbers must be listed for the mining claims, mill sites, and tunnel sites for which the waiver is sought.
5. All owners of the mining claims, mill sites, and tunnel sites and their addresses must be given.
6. This waiver form must be signed by all the claimants or their designated agent, in original form. If an agent is designated, a notarized designation of agent, signed by all of the claimants with proper address given, must be submitted with this waiver.
7. This form must be filed no later than September 1st for the upcoming assessment year in the BLM State Office where the mining claims or sites are recorded, or the waiver cannot be granted by the BLM. (Example: To obtain a waiver for the assessment year 2012, which begins on September 1, 2011, you must qualify for and file for a waiver no later than September 1, 2011, in the proper BLM State Office.)
8. For all mining claims which require assessment work, you must record an affidavit of labor on or before the December 30th immediately following the filing of this waiver. For all other mining claims or sites waived, you must record a notice of intent to hold on or before the December 30th immediately following the filing of this waiver.
9. Mill and tunnel sites may also be listed on this waiver and be waived from payment of the maintenance fee. A notice of intent to hold for these sites is required to be filed by the December 30th following the filing of this waiver.


FOR OFFICIAL USE ONLY

B Read
POB 39
Villa Grand Co
8115
RECEIVED
BLM AZ STATE OFFICE
2018 AUG 27 P 2:38
PHOENIX, ARIZONA

SYRACUSE NY 130

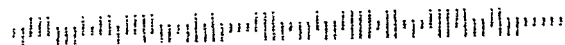
29 AUG 2018 PM 3:1

FOREVER
USA



Barn Swallow

BLM
One North Central Ave
Suite 800
Phoenix, AZ 85004



UNITED STATES
DEPARTMENT OF THE INTERIOR
BUREAU OF LAND MANAGEMENT

MAINTENANCE FEE WAIVER CERTIFICATION

SEE INSTRUCTIONS ON PAGE 2

451758
AMC 447981
FORM APPROVED
OMB NO. 1004-0114
Expires: January 31, 2020
AMC 443765

185


1. This small miner waiver is filed for the assessment year beginning on September 1, 2018 and ending on September 1, 2019.
2. The undersigned and all related parties owned ten or fewer mining claims, mill, or tunnel sites located and maintained on Federal lands in the United States of America on September 1, 2018.
3. The undersigned have performed the assessment work required by law for each mining claim listed prior to filing this waiver and understand that by filing this form, the undersigned must file an affidavit of assessment work with the Bureau of Land Management (BLM) by the December 30th following the filing of this waiver.
4. The undersigned understand that if the assessment work obligation has not yet come due under 30 U.S.C. 28 (for those claims in their first assessment year only), a notice of intent to hold reciting this condition must be recorded by the December 30th following the filing of this waiver.
5. The undersigned understand that mill and tunnel sites may also be listed on this waiver and be waived from payment of the maintenance fee, and that a notice of intent to hold for these sites is required to be filed with the BLM by the December 30th following the filing of this waiver.
6. The undersigned understand and acknowledge that pursuant to 43 U.S.C. 1212 and 18 U.S.C. 1001, the filing or recording of a false, fictitious, or fraudulent document with the BLM may result in a fine of up to \$250,000, a prison term not to exceed five years, or both.
7. The mining claims, mill or tunnel sites for which this waiver from payment of the maintenance fees is requested are:

| CLAIM OR SITE NAME | BLM RECORDATION SERIAL NUMBER |
|-----------------------|-------------------------------|
| 1. Gold Gulch 1 | AMC443765 |
| 2. Gold Gulch 2 | AMC443766 |
| 3. Aurum Giganticus 4 | AMC447984 |
| 4. Bam's Gold 1 | AMC451758 |
| 5. Bam's Gold 2 | AMC451759 |
| 6. Holly's Nugget | AMC451760 |
| 7. | |
| 8. | |
| 9. | |
| 10. | |

RECEIVED
BLM AZ STATE OFFICE
2018 AUG 13 P 2:14
PHOENIX, ARIZONA

The owner(s) (claimants) of the above mining claims and sites are:

Alan P McGregor
(Owner's Name - Please Print)
5307 N Thornton Place
(Owner's Mailing Address)


(Owner's Signature)
Flagstaff AZ 86004
(City) (State) (Zip Code)

(Owner's Name - Please Print)

(Owner's Mailing Address)

AC 483
ENTERED SEP 05 2018
13

(Owner's Signature)

(City) (State) (Zip Code)

(Owner's Name - Please Print)

(Owner's Mailing Address)

(Owner's Signature)

(City) (State) (Zip Code)

(Owner's Name - Please Print)

(Owner's Mailing Address)

(Owner's Signature)

(City) (State) (Zip Code)

10/10

(Owner's Name - Please Print)

(Owner's Signature)

(Owner's Mailing Address)

(City)

(State)

(Zip Code)

(Owner's Name - Please Print)

(Owner's Signature)

(Owner's Mailing Address)

(City)

(State)

(Zip Code)

(Owner's Name - Please Print)

(Owner's Signature)

(Owner's Mailing Address)

(City)

(State)

(Zip Code)

(Owner's Name - Please Print)

(Owner's Signature)

(Owner's Mailing Address)

(City)

(State)

(Zip Code)

18 U.S.C. 1001 and 43 U.S.C. 1212 make it a crime for any person knowingly and willfully to make to any department or agency of the United States any false, fictitious or fraudulent statements or representations as to any matter within its jurisdiction.

INSTRUCTIONS

1. This certification is made under the provisions of 43 U.S.C. § 1744 and 30 U.S.C. §28-28k and the regulations thereunder (43 CFR Part 3830).
2. The claimant(s) must fill in the dates in paragraph 1 for the beginning and ending of the assessment year for which this waiver is sought.
3. The claimant(s) must fill in the date in paragraph 2 for the beginning of the assessment year for which this waiver is sought.
4. All claim and site names and BLM serial numbers must be listed for the mining claims, mill sites, and tunnel sites for which the waiver is sought.
5. All owners of the mining claims, mill sites, and tunnel sites and their addresses must be given.
6. This waiver form must be signed by all the claimants or their designated agent, in original form. If an agent is designated, a notarized designation of agent, signed by all of the claimants with proper address given, must be submitted with this waiver.
7. This form must be filed no later than September 1st for the upcoming assessment year in the BLM State Office where the mining claims or sites are recorded, or the waiver cannot be granted by the BLM. (Example: To obtain a waiver for the assessment year 2012, which begins on September 1, 2011, you must qualify for and file for a waiver no later than September 1, 2011, in the proper BLM State Office.)
8. For all mining claims which require assessment work, you must record an affidavit of labor on or before the December 30th immediately following the filing of this waiver. For all other mining claims or sites waived, you must record a notice of intent to hold on or before the December 30th immediately following the filing of this waiver.
9. Mill and tunnel sites may also be listed on this waiver and be waived from payment of the maintenance fee. A notice of intent to hold for these sites is required to be filed by the December 30th following the filing of this waiver.

FOR OFFICIAL USE ONLY

Run Date: 07/23/18

Run Time: 04:31 PM

**DEPARTMENT OF THE INTERIOR
BUREAU OF LAND MANAGEMENT
MINING CLAIMS**

MC Maintenance Fees Paid Through the BLM Pay Portal

CBS Receipt: 4213332

Printed For Lead File # AMC447981

Agency Tracking ID: 1531764955

Number of BLM Serial Nr: 3

Assessment Year: 2019

Total Amount Paid: \$465.00

Paid On: 07/16/2018

| Claim Name | BLM Serial No | Lead File No | Amount Paid |
|--------------------|---------------|--------------|-------------|
| AURUM GIGANTICUS 1 | AMC447981 | AMC447981 | \$155.00 |
| AURUM GIGANTICUS 3 | AMC447983 | AMC447981 | \$155.00 |
| KKS GOLD | AMC449366 | AMC449366 | \$155.00 |

United States Department of the Interior
Bureau of Land Management
 BUSINESS & SUPPORT SVCS DIV
 ONE N CENTRAL AVE SUITE 800
 PHOENIX, AZ 85004 -4427
 Phone: 602-417-9200

Receipt

No: 4213332

| | |
|--|--|
| Transaction #: 4328420 | |
| Date of Transaction: 07/16/2018 | |
| CUSTOMER: | |
| OSTERMAN 1790 W MAIN ST DALEVILLE, AL 36322 US | |

| LINE # | QTY | DESCRIPTION | REMARKS | UNIT PRICE | TOTAL |
|---------------|------|---|---------|------------|-----------------|
| 1 | 1.00 | LOCATABLE MINERALS / MINING CLAIMS- NOT NEW-UNADJUD, ONE AUTH NO. ONLY / MINING CLAIM MONEY RECEIVED CASES: AMC447981/\$465.00 | | - n/a - | 465.00 |
| TOTAL: | | | | | \$465.00 |

| PAYMENT INFORMATION | | | | | |
|---|---------------|---|-------------|------------|--|
| NOTE: Items will appear on credit card statement as "BLM O Mining Claim". | | | | | |
| 1 | AMOUNT: | 465.00 | POSTMARKED: | N/A | |
| | TYPE: | CREDIT CARD | RECEIVED: | 07/16/2018 | |
| | NAME: | OSTERMAN 1790 W MAIN ST DALEVILLE AL 36322 US | | | |
| | CARD NO: | XXXXXXXXXXXX2840 | AUTH CODE: | 016056 | |
| | NAME ON CARD: | OSTERMAN | | | |
| | SIGNATURE: | | | | |

| |
|---------|
| REMARKS |
| |

This receipt was generated by the automated BLM Collections and Billing System and is a paper representation of a portion of the official electronic record contained therein.

NOTICE!!

These documents have been scanned!

Do not place un-scanned documents beneath this notice!

Do not remove this notice from this file!

GPO Jacket No. 560-102
Print Order 61540
Rise Business Services, LLC
Job=AZ15 4/26/2019



Box Number= AZ15004



Claim Begin-End: AMC447981-AMC447984

5 Miscellaneous



AZ15004-24

AMC450400-AMC453366

**NO
DOCUMENTS
FOUND**

NO DOCUMENTS FOUND
NO DOCUMENTS FOUND

NOTICE!!

These documents have been scanned!

Do not place un-scanned documents beneath this notice!

Do not remove this notice from this file!

GPO Jacket No. 560-102
Print Order 61540
Rise Business Services, LLC
Job=AZ15 4/26/2019



Box Number= AZ15004



Claim Begin-End: AMC447981-AMC447984

6 Location Notices-Amendments and Supporting Documents



AZ15004-24 AMC450400-AMC453366

MINING CLAIM STATUS REPORT

Data Entered: 12/21/07 AMM

MTP Checked By: PER 12/20/17
GEO Checked By: 12/21/17

LEAD SERIAL NUMBER: AMC 447981 thru AMC 447984

NUMBER OF CLAIMS & TYPE:

4 LODER

PLACER

ASSOCIATION PLACER

MILL SITE

TUNNEL SITE

CHARGES:

Processing Fee @ \$20 = \$ 80-
Location Fee @ \$37 = \$ 148-
Maintenance Fee @ \$155 = \$ 620-
Add'l Maint Fee for Assoc Placer = \$ _____
SUBTOTAL \$ 848
Other Fees \$ _____
Other Fees \$ _____
TOTAL \$ _____

TOTAL ACREAGE: 20 Per Claim
(Placer Only)

NUMBER OF LOCATORS: 1

DOCUMENTS RECEIVED VIA : Over-the-Counter [] Mail [] **TIMELY FILED:** Yes [] No []

LEGAL DESCRIPTION: T 13N R 10W SEC 14
T _____ R _____ SEC _____
T _____ R _____ SEC _____
T _____ R _____ SEC _____
T _____ R _____ SEC _____

BLM [] FOREST SERVICE [] _____ SUBJ TO PL 359: Yes [] No []
WILDERNESS AREA [] _____

SPLIT ESTATE: N/A [] SX [] PX [] OTHER [] _____
SRHA [] Was proper Notice filed if located on SHRA Land? Yes [] No []

RECONVEYED MINERALS ON BLM LAND REQUIRE OPENING ORDER FROM 1944 TO 1993:
Open to Entry On _____ N/A []


COMMENTS/STATUS: VOID [] PARTIALLY VOID [] PVT MINERALS [] WITHDRAWN LANDS []
OTHER [] _____

[] Claimant acknowledges that portions of the following claim(s) site(s) may be void or voidable.

Printed Name of Claimant _____ Signature of Claimant _____

*****FINAL ADJUDICATION*****

DATE 2/7/2018 INITIALS AMM



Send To

LOCATION NOTICE FOR PLACER MINING CLAIM

Amendment BLM Serial # _____

NOTICE IS HEREBY GIVEN that the AURUM GIGANTICUS Z

_____ placer mining claim has been located by

→ DENNIS CONLON whose current mailing

address is 23306 N. 70TH LN.

Glendale, AZ 85310

RECEIVED
STATE OFFICE
2017 DEC -5 A 11:39
PHOENIX, ARIZONA
BLM
Date
Stamp

The general course of this claim is South to North and it is situated in YAVAPAI County, Arizona. This claim is 1320 feet in length and 660 feet in width.

20 Total Claim Acreage. This claim runs from the location monument on which this location notice is posted at the SE corner of the claim approximately 1320 feet in a North direction to the NE end line and 660 feet in a West direction to the NW end line. This claim is marked by four monuments, one at each corner of the claim.

The location monument on which this notice is posted is situated within Section 14, Township 13 N, Range 10 W, Gila Salt River Base and Meridian, Arizona. This claim encompasses portions of the following legal subdivision(s) if located by legal subdivision or the following quarter section(s),

section(s), Township(s) and Range(s) W 1/2 SW 1/4 NE 1/4

T13N R10W Sec 14, Gila Salt River Base and Meridian, Arizona.

The locality of this claim with reference to some natural object or permanent monument and additional information (if any) concerning its locality are as follows: 1980' West and 2640' North of Common Corners Sec's 13, 14, 23, 24

The above information is shown on the attached map.

DATED AND POSTED on the ground this 15 day of October, 2017.

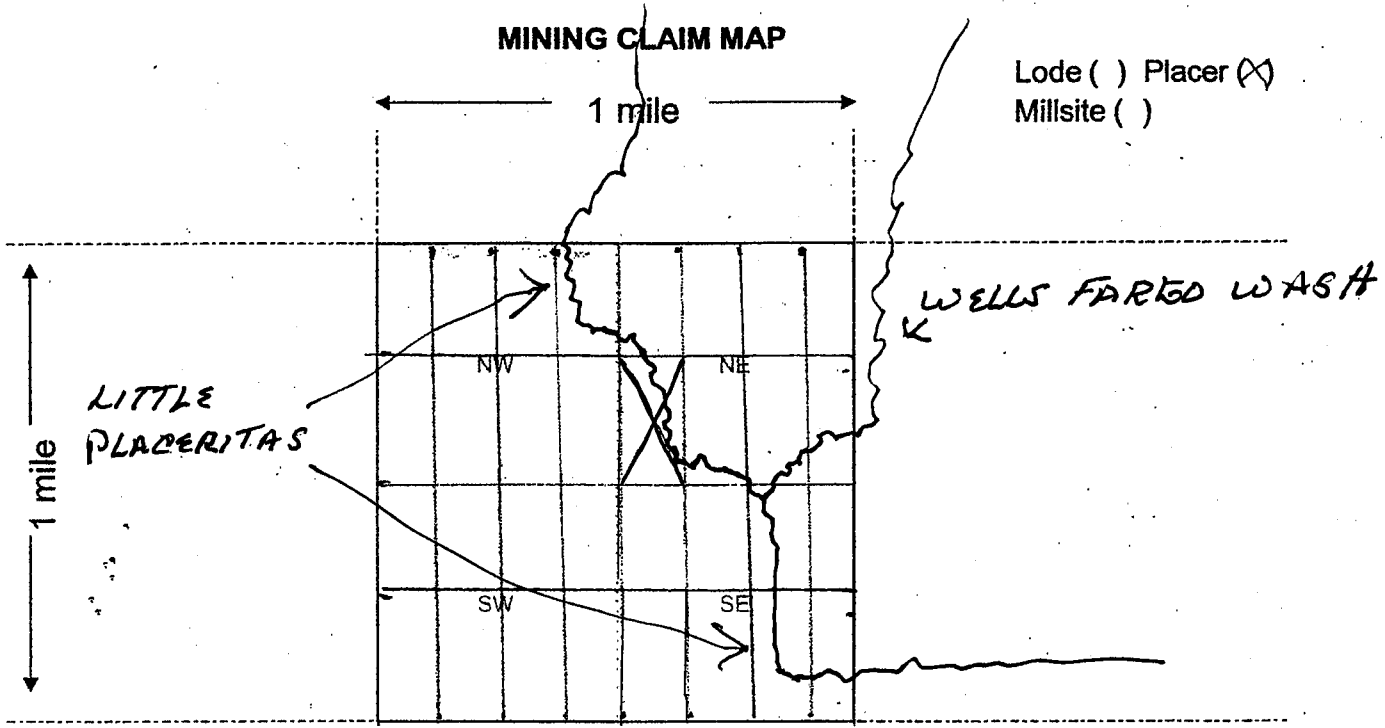
LOCATOR(s) AGENT

Print Name(s) DENNIS CONLON

Signature(s) [Handwritten Signature]

Form MCF102
Revised July 2014

AMC447981



Scale: 1" = 2000 feet



1. The above map depicts the AURUM GIGANTICUS I mining claim, which is located in Section (s) 14, Township 13 N, Range 10 W, Gila and Salt River Base and Meridian, YAVAPAI County, Arizona. Total claim acreage is 20 ACRES

2. The type of corner and location monuments used are as follows: 2" P.V.C. Pipe

3. The bearings and distances in degrees and feet between claim corners and to a public land survey monument are as depicted on the map.

4. If the claim is a placer or millsite claim with exterior limits conforming to legal subdivisions of the public survey, provide a legal description of the claim _____

Form MCF100a
Revised July 2014

This form is available from the Arizona Geology Survey and may be reproduced.

AMC447981



Send to

LOCATION NOTICE FOR PLACER MINING CLAIM

Amendment BLM Serial # _____


NOTICE IS HEREBY GIVEN that the AURUM GIGANTICUS 2

_____ placer mining claim has been located by

→ DENNIS CONLON whose current mailing

address is 23306 N. 70TH LN.

Glendale, AZ. 85310



BLM
Date
Stamp

The general course of this claim is South to North and it is situated in YAVAPAI

County, Arizona. This claim is 1320 feet in length and 660 feet in width.

20 Total Claim Acreage. This claim runs from the location monument on which this location notice is

posted at the SE corner of the claim approximately 1320 feet in a NORTH direction to the

NE end line and 660 feet in a WEST direction to the NW end line. This claim is

marked by four monuments, one at each corner of the claim.

The location monument on which this notice is posted is situated within Section 14, Township

13 N, Range 10 W, Gila Salt River Base and Meridian, Arizona. This claim encompasses

portions of the following legal subdivision(s) if located by legal subdivision or the following quarter section(s),

section(s), Township(s) and Range(s) E 1/2 SE 1/4 NW 1/4 Sec 14

T13N R10W, Gila Salt River Base and Meridian, Arizona.

The locality of this claim with reference to some natural object or permanent monument and additional information

(if any) concerning its locality are as follows: 2640' W 2640' N OF COMMON

CORNERS Sec's 13, 14, 23, 24

_____ The above information is shown on the attached map.

DATED AND POSTED on the ground this 15 day of OCTOBER, 2017.

LOCATOR(s) AGENT

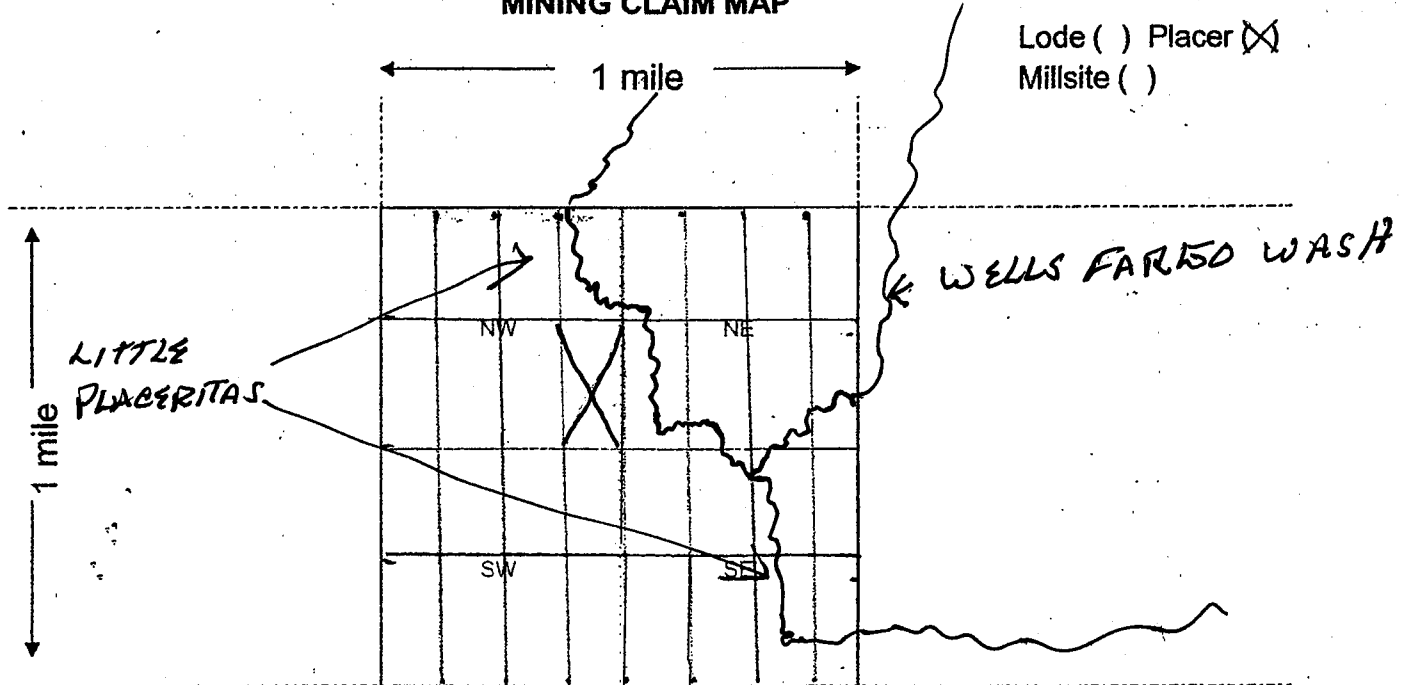
Print Name(s) DENNIS CONLON

Signature(s) [Handwritten Signature]

Form MCF102
Revised July 2014

AMC447982

MINING CLAIM MAP



Scale: 1" = 2000 feet



1. The above map depicts the AURUM GIGANTICUS 2 mining claim, which is located in Section (s) 14, Township 13 N, Range 10 W, Gila and Salt River Base and Meridian, YAVAPAI County, Arizona. Total claim acreage is 20 ACRES
2. The type of corner and location monuments used are as follows: 2" P.V.C. Pipe
3. The bearings and distances in degrees and feet between claim corners and to a public land survey monument are as depicted on the map.
4. If the claim is a placer or millsite claim with exterior limits conforming to legal subdivisions of the public survey, provide a legal description of the claim _____

AMC 47982

Form MCF100a
Revised July 2014



Send to

LOCATION NOTICE FOR PLACER MINING CLAIM

Amendment BLM Serial # _____

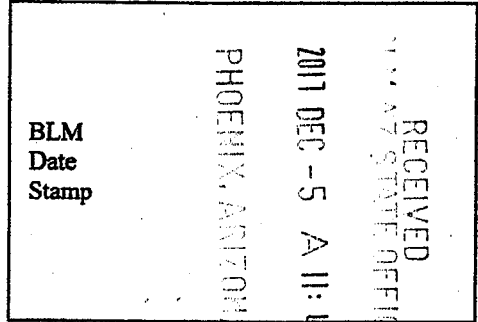
NOTICE IS HEREBY GIVEN that the AURUM GIGANTICUS 3

_____ placer mining claim has been located by

DENNIS CONLON whose current mailing

address is 23306 N. 70TH LN.

Glendale, AZ, 85310



The general course of this claim is South to North and it is situated in YAVAPAI

County, Arizona. This claim is 1320 feet in length and 660 feet in width.

20 Total Claim Acreage. This claim runs from the location monument on which this location notice is posted at the SE corner of the claim approximately 1320 feet in a North direction to the NE end line and 660 feet in a West direction to the N.W. end line. This claim is marked by four monuments, one at each corner of the claim.

The location monument on which this notice is posted is situated within Section 14, Township 13 N, Range 10 W, Gila Salt River Base and Meridian, Arizona. This claim encompasses

portions of the following legal subdivision(s) if located by legal subdivision or the following quarter section(s),

section(s), Township(s) and Range(s) W 1/2 NW 1/4 NE 1/4 Sec 14

T13N R10W, Gila Salt River Base and Meridian, Arizona.

The locality of this claim with reference to some natural object or permanent monument and additional information

(if any) concerning its locality are as follows: 1980' West and 1320' South

OF COMMON CORNERS Sec's 11, 12, 13, 14

_____ The above information is shown on the attached map.

DATED AND POSTED on the ground this 15 day of OCTOBER, 2017.

LOCATOR(s) AGENT

Print Name(s) DENNIS CONLON

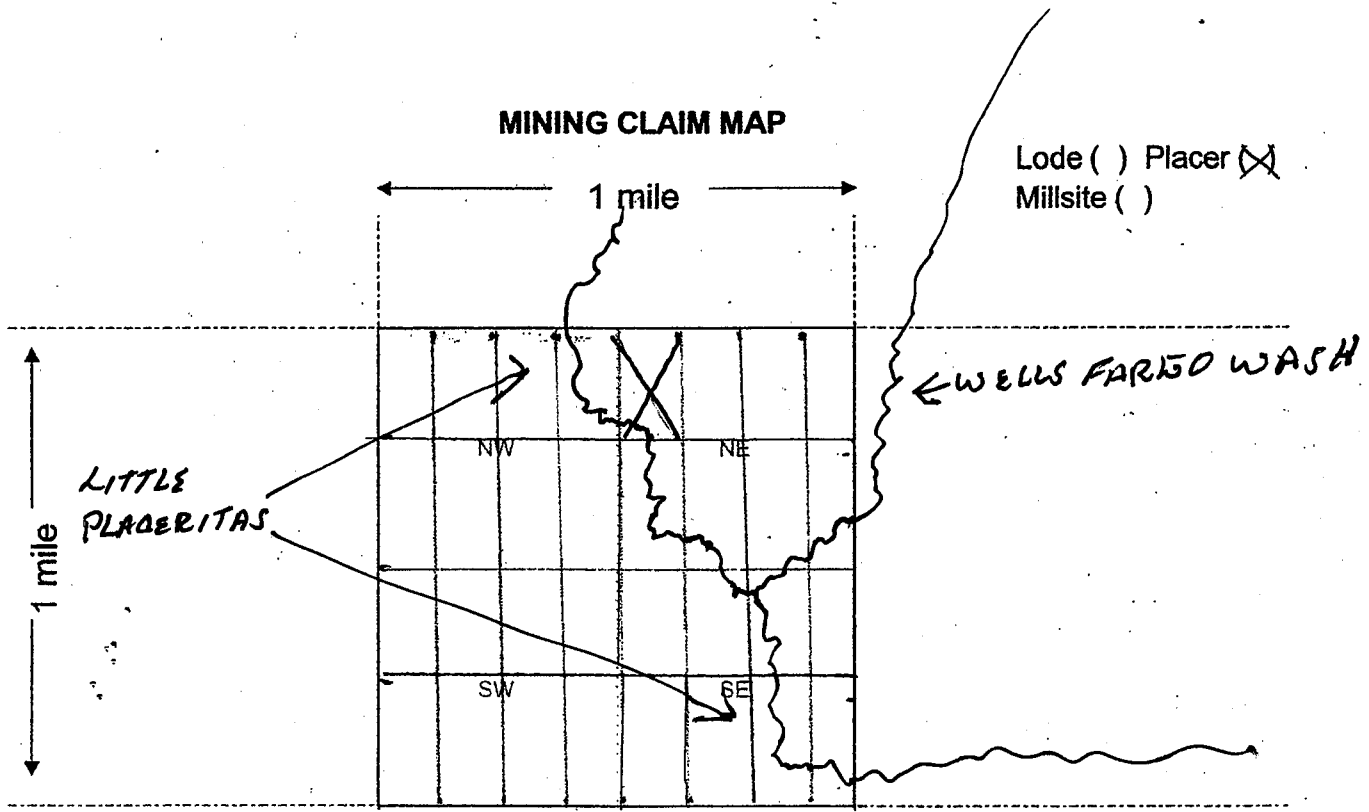
Signature(s) [Signature]

[Signature]
[Signature]

Form MCF102
Revised July 2014

This form is available from the Arizona Geological Survey and may be reproduced.

AMC447983



Scale: 1" = 2000 feet



1. The above map depicts the AURUM GIGANTICUS 3 mining claim, which is located in Section (s) 14, Township 13 N, Range 10 W, Gila and Salt River Base and Meridian, YAVAPAI County, Arizona. Total claim acreage is 20 ACRES
2. The type of corner and location monuments used are as follows: 2" P.V.C. PIPE
3. The bearings and distances in degrees and feet between claim corners and to a public land survey monument are as depicted on the map.
4. If the claim is a placer or millsite claim with exterior limits conforming to legal subdivisions of the public survey, provide a legal description of the claim _____

AMC 44 1983

Form MCF100a
Revised July 2014



Send to

LOCATION NOTICE FOR PLACER MINING CLAIM

Amendment BLM Serial # _____

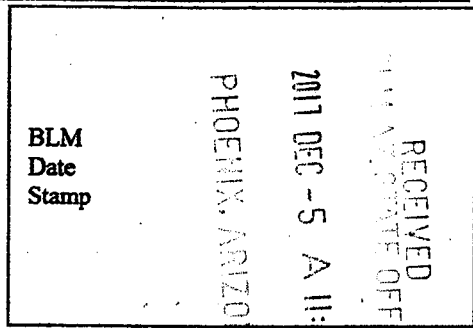
NOTICE IS HEREBY GIVEN that the AURUM GIGANTICUS 4

_____ placer mining claim has been located by

→ DENNIS CONLON whose current mailing

address is 25306 N. 70th LN.

Glendale AZ. 85310



The general course of this claim is South to North and it is situated in YAVAPAI

County, Arizona. This claim is 1320 feet in length and 660 feet in width.

20 Total Claim Acreage. This claim runs from the location monument on which this location notice is posted at the SE corner of the claim approximately 1320 feet in a North direction to the NE end line and 660 feet in a West direction to the N.W. end line. This claim is marked by four monuments, one at each corner of the claim.

The location monument on which this notice is posted is situated within Section 14, Township 13 N, Range 10 W, Gila Salt River Base and Meridian, Arizona. This claim encompasses portions of the following legal subdivision(s) if located by legal subdivision or the following quarter section(s), section(s), Township(s) and Range(s) E 1/2 NE 1/4 NW 1/4 Sec 14
T13N R10W, Gila Salt River Base and Meridian, Arizona.

The locality of this claim with reference to some natural object or permanent monument and additional information (if any) concerning its locality are as follows: 2640' West AND 1320' South
OF COMMON CORNERS Sec's 11, 12, 13, 14

_____ The above information is shown on the attached map.

DATED AND POSTED on the ground this 15 day of OCTOBER, 2017.

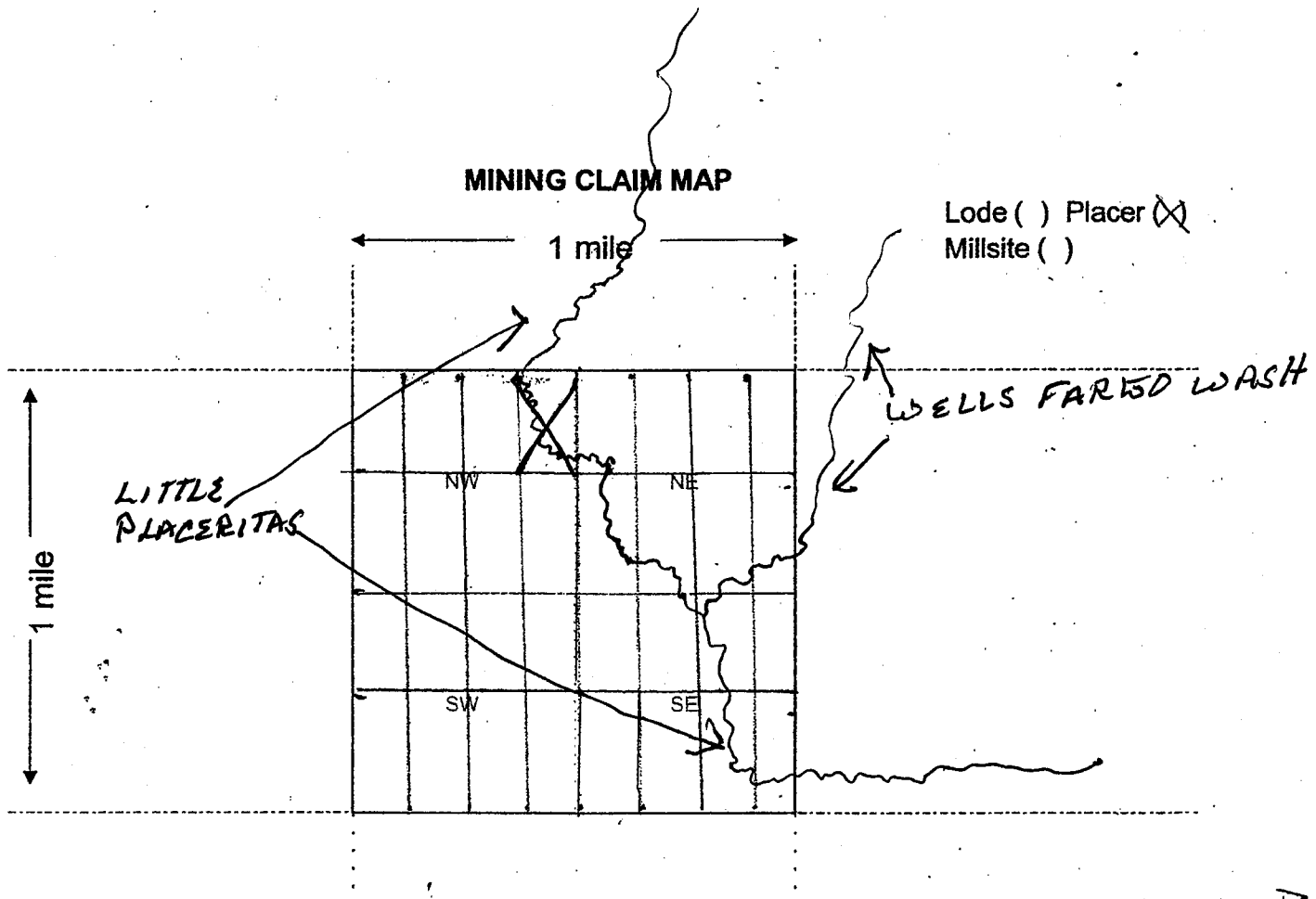
LOCATOR(s) AGENT

Print Name(s) DENNIS CONLON

Signature(s) [Handwritten Signature]

Form MCF102
Revised July 2014

AMC447984



Scale: 1" = 2000 feet



1. The above map depicts the AURUM GIGANTICUS 4 mining claim, which is located in Section (s) 14, Township R N, Range 10 W, Gila and Salt River Base and Meridian, YAVAPAI County, Arizona. Total claim acreage is 20 ACRES
2. The type of corner and location monuments used are as follows: 2" P.V.C. Pipe
3. The bearings and distances in degrees and feet between claim corners and to a public land survey monument are as depicted on the map.
4. If the claim is a placer or millsite claim with exterior limits conforming to legal subdivisions of the public survey, provide a legal description of the claim _____

AMC 47984

Form MCF100a
Revised July 2014

Input Parameters for Geographic Report with Land

System Id = CR

Admin State = AZ

Geo State =

Casetype Begins With

Case Disp Txt = AUTHORIZED, CANCELLED, EXPIRED, PENDING, REJECTED, RELINQUISHED, VOID, WITHDRAWN

Mer Twp Rng = 14 0130N 0100W

Section = 014, 999

Mtrs =

Commodity =

Commodity Txt =

Pending Org =

Pend Org Decode =

Total Rows Returned: 0

RUN TIME: 11:36 AM

**UNITED STATES DEPARTMENT OF INTERIOR
BUREAU OF LAND MANAGEMENT
GEOGRAPHIC REPORT WITH LAND
Sorted by Serial Number**

**RUN DATE: 12/05/2017
Page 1 of 1**

Adm State:

